



**8,587**  
**Total Emergency Responses**

## Wildfires

Acres Burned

0

Fatalities:

0 Civilian / 0 Firefighter

0

Structures:

0 Damaged / 0 Destroyed

Home

+

-

Palisades Fire

1 Acres

Hurst Fire

500 Acres

Eaton Fire

2,227 Acres

Los Angeles

Santa Monica

Santa Clarita

Map

Earthstar Geographics | C... Powered by Esri, Genasys and Perimeter

LAYERS

☒ Recent Perimeters

☐ Active Air Assets

☐ Fires 10 Acres or Less

☐ Prescribed Fires

☐ 5-Year Fire History

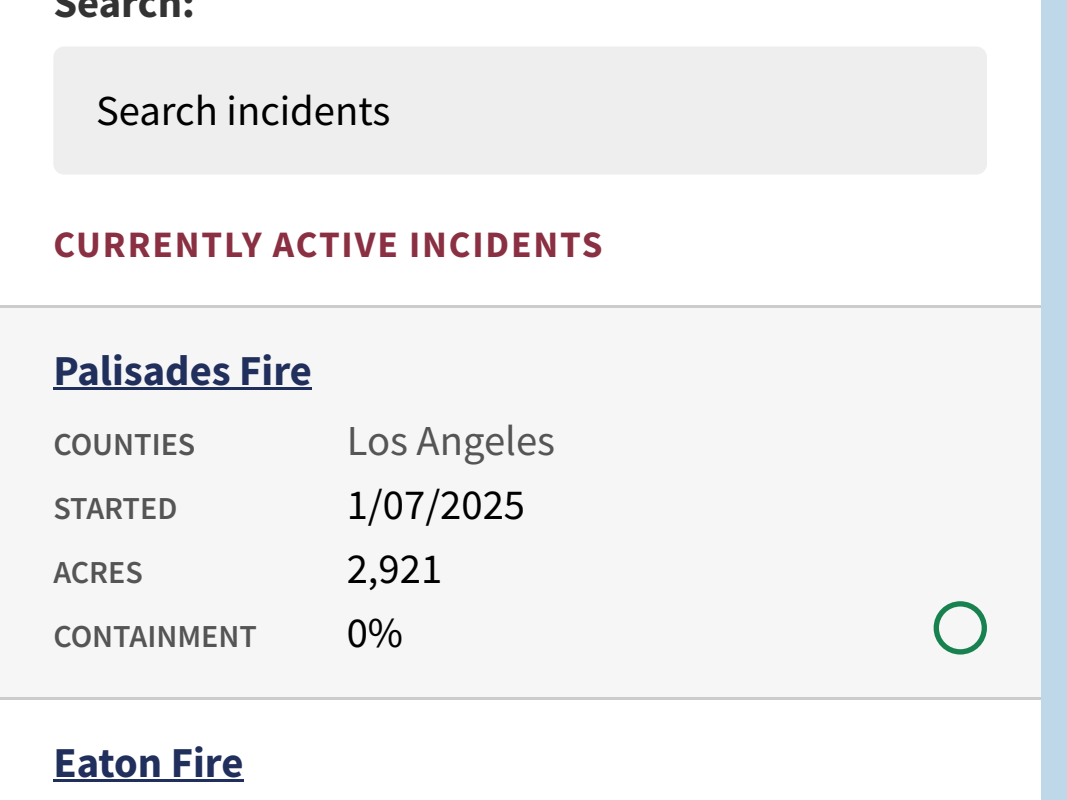
☐ Counties

☐ Lightning Activity

☐ Red Flag Warnings

☐ Smoke and Haze Forecast

Search:




STARTED	1/01/2023
ACRES	2,227

<u>Hurst Fire</u>	
COUNTIES	Los Angeles
STARTED	1/07/2025
ACRES	500
CONTAINMENT	0%

---

<u>Tyler Fire</u>	
COUNTIES	Riverside
STARTED	1/08/2025
ACRES	15
CONTAINMENT	0%

The information presented here reflects what is known to CAL FIRE and is updated frequently. [Learn more about data processing](#)



## Seasonal Outlook


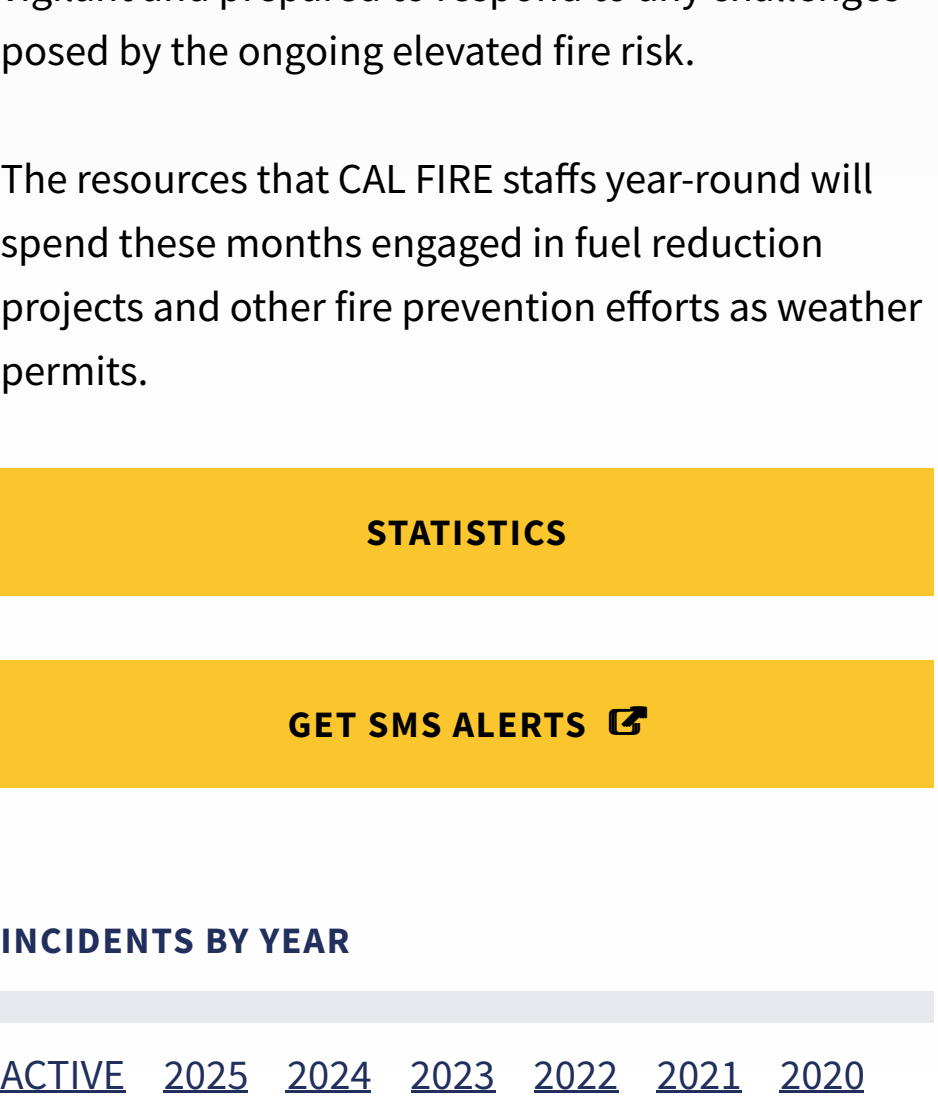
December, 2024- Following recent rainfall that has moderated fire activity, CAL FIRE is transitioning to Winter Preparedness staffing levels statewide. This adjustment aligns with a seasonal decrease in fire activity and aims to strategically optimize resources as fire risks lessen during the cooler months.

number of fires this year, total acreage burned remains slightly below the five-year average but exceeds last year's figures. Forecasts indicate that above-normal temperatures and below-normal precipitation will persist through February, sustaining elevated fire risk, particularly in Southern California. An increased frequency of offshore wind events may also heighten fire concerns in specific areas.

Over the next several months, an active Jet Stream

encouraging the growth of lowland  
snow in higher elevations. These

expected to lower the potential for significant fires over the next 2-3 months. Southern California remains the exception, where some heightened fire risk may persist.



## DATA ACCESS FOR SOFTWARE DEVELOPERS

# Incident Data

Incident data is provided in raw, computer-readable

specialized software. Two additional API parameters include year (values include a year in the YYYY format) and inactive (values include true and false). CAL FIRE doesn't provide software development support at this time.

**DISCLAIMER**

---

Information presented on the departments website is a representation of the existing wildfire situation, based on the information readily available to CAL

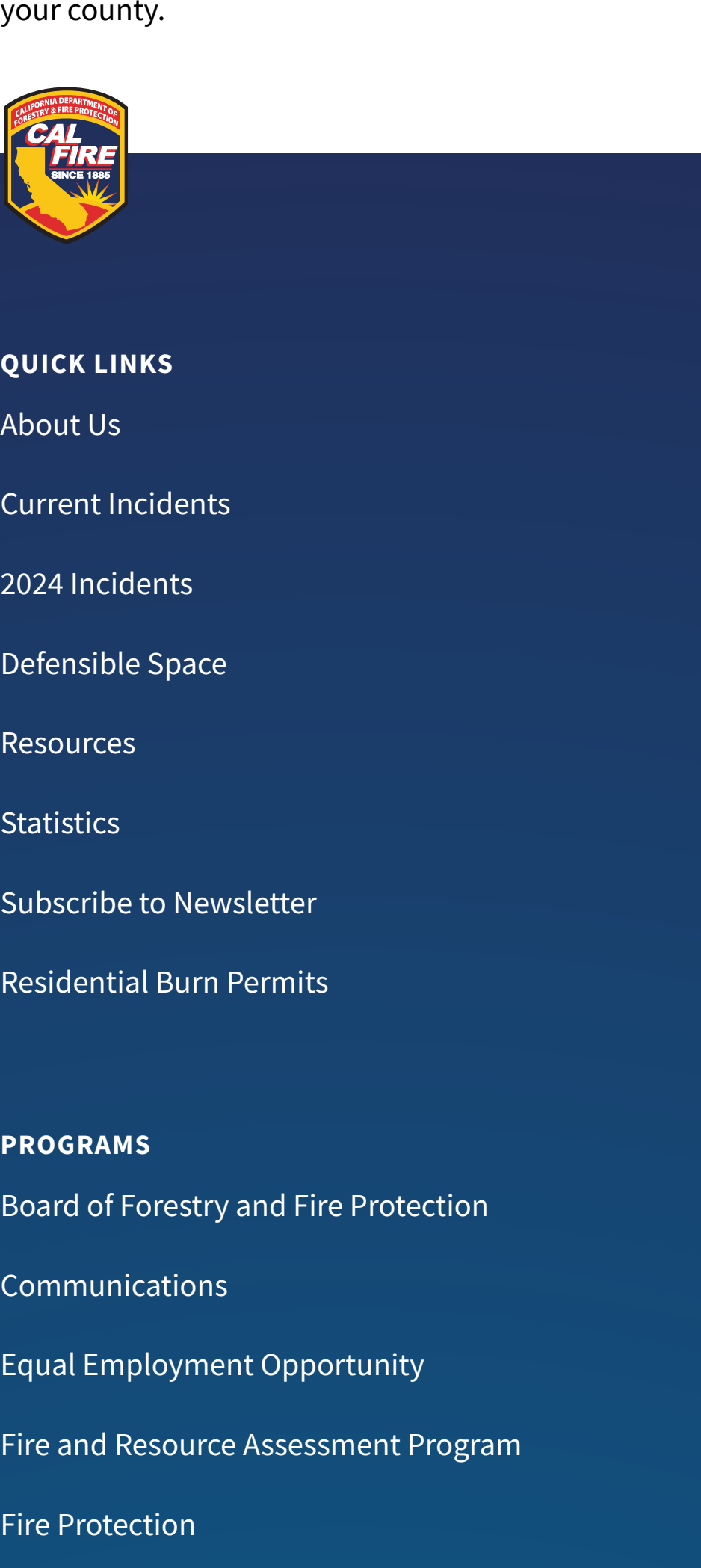
complete information, however the data is subject to review and change. This site provides general information concerning an incident. All of our information comes from the firelines and must be approved by the Incident Commander in charge of managing the incident prior to release. As battling a fire, or handling any other disaster is the priority, updates to these sites cannot be guaranteed on a set

provide up-to-the-minute evacuation

and website links for additional information.

an evacuation plan  
the State within CAL

- those fires are contained quickly and no information will generally be provided on these incidents at the site if the fire burns less than 10 acres. If you would like to obtain information about a CAL FIRE fire burning in your area that is not included on this website, please call 916-439-4300.



## Office of the State Fire Marshal

- Business and Workforce Development
- California Forest Improvement Program
- Forest Health
- Forest Legacy
- Urban and Community Forestry
- Wildfire Prevention
- Tribal Wildfire Resilience
- Wildfire Resilience

[Back to Top](#)

[Accessibility](#)

[Language Access](#)

[Conditions of Use](#)

[Privacy Policy](#)

[Site Map](#)

[Glossary of Terms](#)